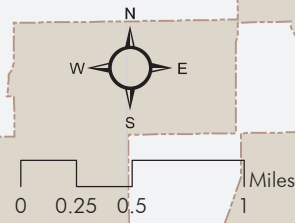
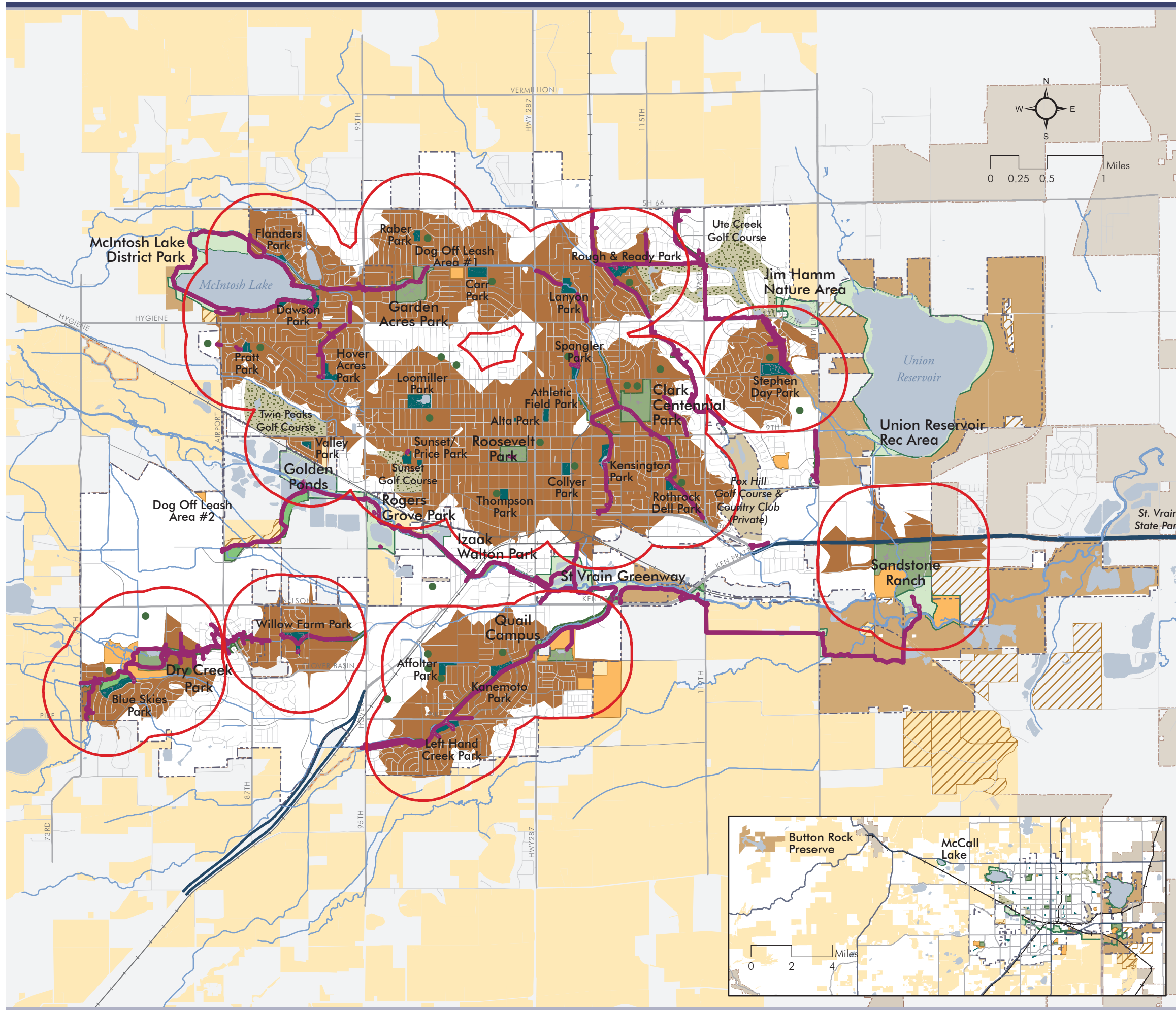
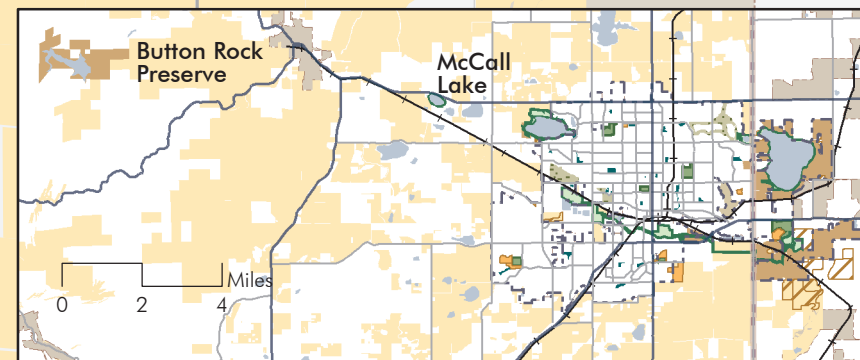




Parks, Recreation & Trails Master Plan



- Neighborhood and Community Parks 1/2 Mile Buffer - Service Area Radius Method
- Neighborhood and Community Parks 1/2 Mile Service Area - Network Method
- School
- City Limit
- Stream
- Lake
- Existing Trails
- Multi-use Trail (Non-City)
- Railroad
- Expressway
- Arterial Road
- Local Street
- District Park
- Community Park
- Neighborhood Park
- Other City Public Lands (Intended for recreational uses)
- City Open Space - Easement/Option
- City Open Space and Public Lands
- County Open Space (fee and easement)
- Public Golf Course
- Private Golf Course
- Greenway Lands
- Other City/County/State Lands



Map 2: Park Access

MIG Data Source: City of Longmont NAD 83 State Plane North

1.3.14

