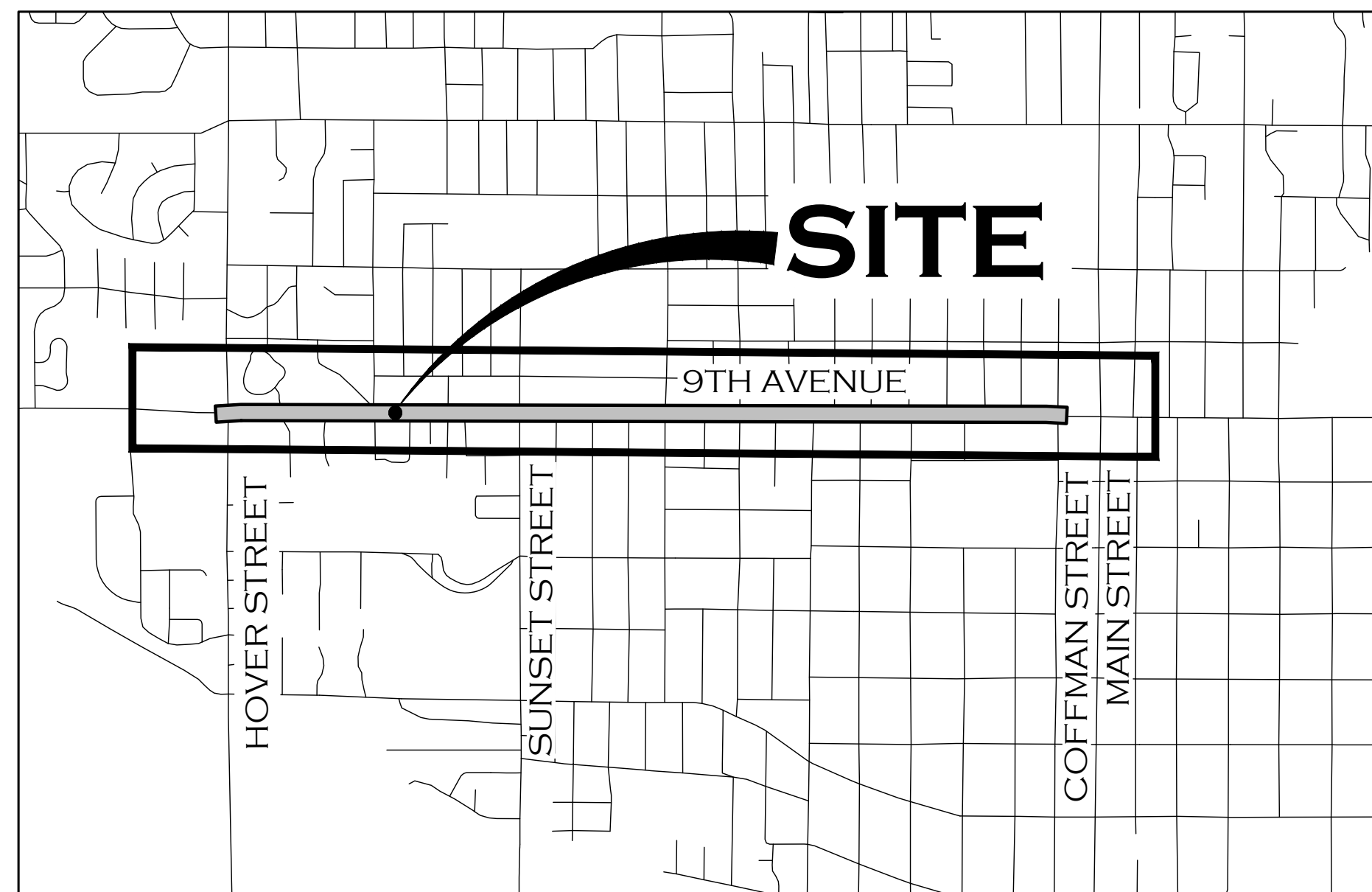


CONSTRUCTION PLANS  
FOR  
**9TH AVENUE STRIPING - HOVER STREET TO COFFMAN STREET**  
CITY OF LONGMONT, BOULDER COUNTY, COLORADO  
APRIL 2021

**INDEX OF SHEETS**

SHEET No.	DESCRIPTION OF SHEETS
1	COVER SHEET
2	TYPICAL SECTIONS
3-9	STRIPING PLANS
10	STRIPING DETAILS



**VICINITY MAP**  
NOT TO SCALE

**ABBREVIATION LIST**

AD	ALGEBRAIC DIFFERENCE	LP	LOW POINT
AE	ACCESS EASEMENT	LT	LEFT
ARV	AIR RELEASE VALVE	MH	MANHOLE
BOV	BLOW OFF VALVE	ME	MATCH EXISTING
BW	BOTTOM OF WALL	OHE	OVERHEAD ELECTRIC
CL	CENTERLINE	OHT	OVERHEAD TELEPHONE
CMP	CORRUGATED METAL PIPE	OHU	OVERHEAD UTILITY
CO	CLEAN OUT	PE	PEDESTRIAN EASEMENT
DE	DRAINAGE EASEMENT	PC	POINT OF CURVATURE
E	ELECTRIC	PCR	POINT OF CURB RETURN
EAE	EMERGENCY ACCESS EASEMENT	PI	POINT OF INTERSECTION
EG	EXISTING GROUND	PT	POINT OF TANGENCY
EL	ELEVATION	PVC	POLYVINYL CHLORIDE
EOA	EDGE OF ASPHALT	RCP	REINFORCED CONCRETE PIPE
EX	EXISTING	RD	ROOF DRAIN
ESMT	EASEMENT	ROW	RIGHT-OF-WAY
F	FIRE LINE	RT	RIGHT
FES	FLARED END SECTION	S	SANITARY SEWER
FF	FINISHED FLOOR	STA	STATION
FG	FINISHED GRADE	SD	STORM DRAIN PIPE
FH	FIRE HYDRANT	SDMH	STORM DRAIN MANHOLE
FL	FLOWLINE	SMH	SANITARY SEWER MANHOLE
FO	FIBER OPTIC	T	TELEPHONE
G	GAS	TB	THRUST BLOCK
GB	GRADE BREAK	TBC	TOP BACK OF CURB
GD	GROUND	TCE	TEMPORARY CONSTRUCTION EASEMENT
GV	GATE VALVE	TC	TOP OF CONCRETE
HDPE	HIGH DENSITY POLYETHYLENE	TF	TOP OF FOUNDATION
HP	HIGH POINT	TW	TOP OF WALL
IE	IRRIGATION EASEMENT	TYP	TYPICAL
INV	INVERT	UE	UTILITY EASEMENT
IRR	IRRIGATION	VB	VALVE BOX
LF	LINEAR FEET	VCP	VITRIFIED CLAY PIPE
		VPC	VERTICAL POINT OF CURVATURE
		VPI	VERTICAL POINT OF INTERSECTION
		VPT	VERTICAL POINT OF TANGENCY
		W	WATERLINE

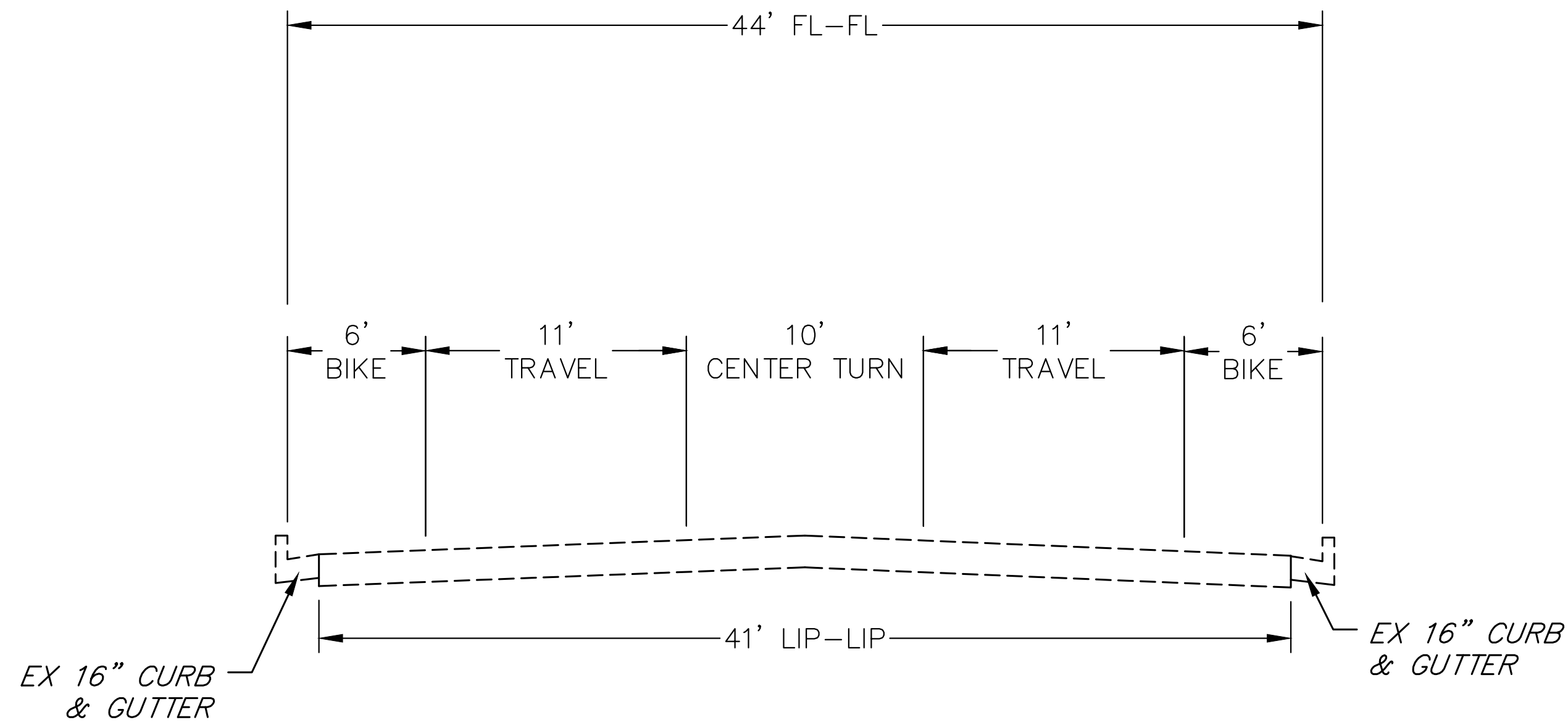


<b>ENGINEER</b> INTERWEST CONSULTING GROUP 1218 W. ASH, SUITE A WINDSOR, COLORADO 80550 PH. 970.460.1091 CONTACT: SKYLAR BROWER	<b>CITY OF LONGMONT</b> <b>PUBLIC WORKS &amp; NATURAL RESOURCES ENGINEER</b> PH. 303.651.8757 CONTACT: LEN MARQUES
--	---

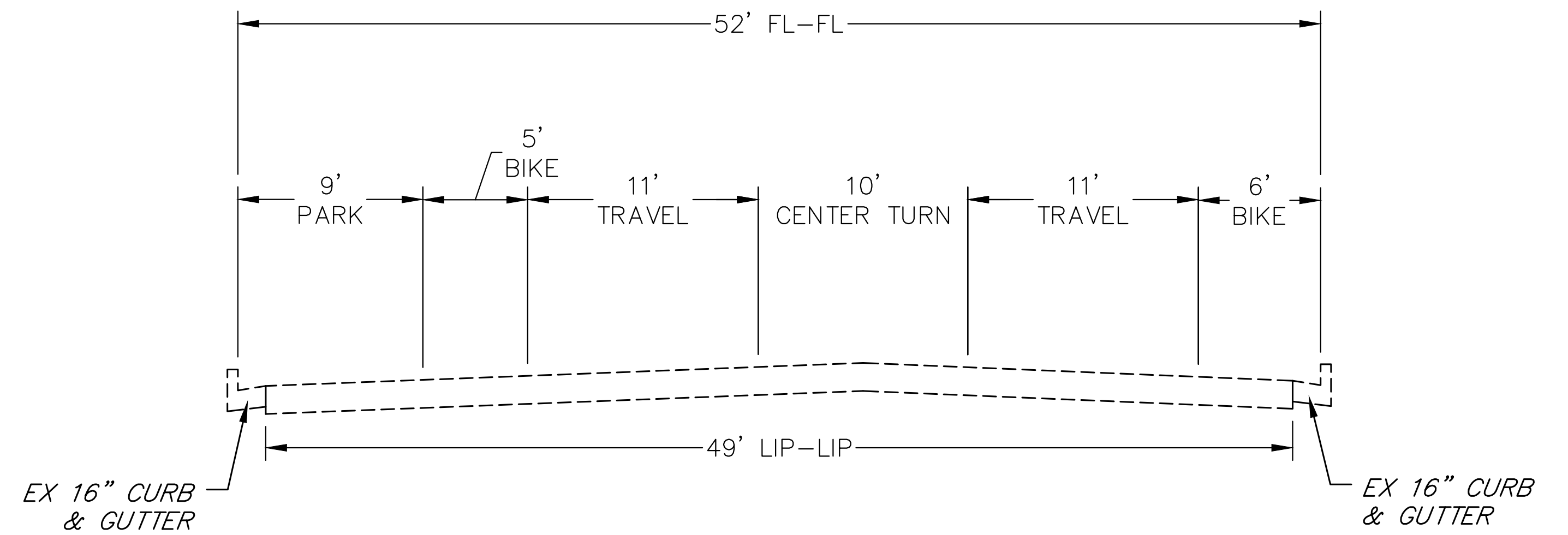
CALL UTILITY NOTIFICATION  
CENTER OF COLORADO  
**811**  
CALL 2-BUSINESS DAYS IN ADVANCE  
BEFORE YOU DIG, GRADE, OR EXCAVATE  
FOR THE MARKING OF UNDERGROUND  
MEMBER UTILITIES.



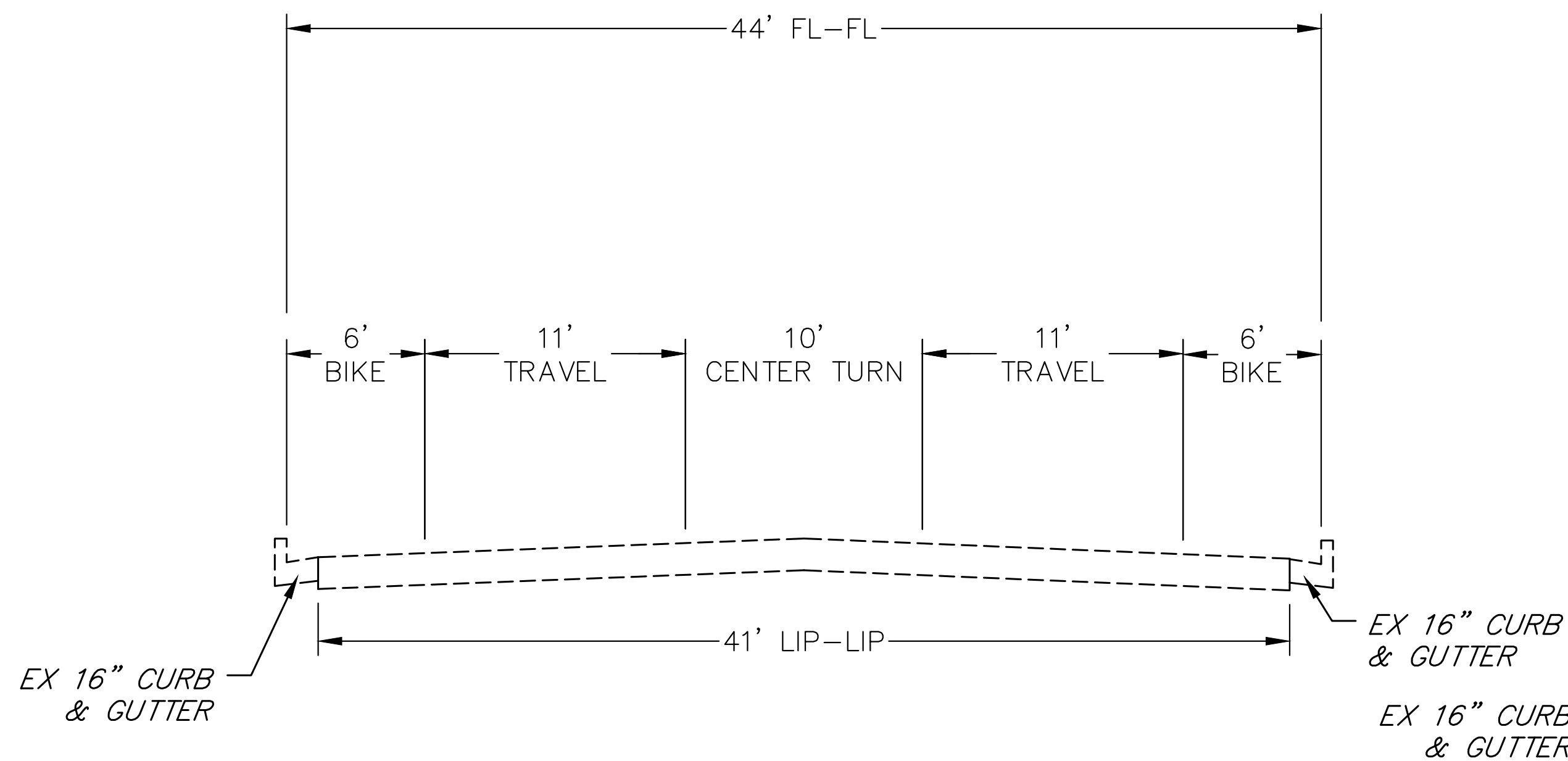
Print Date: 04/14/2021		Sheet Revisions			<p style="text-align: center;"><b>CITY of LONGMONT</b> 385 Kimbark Street Longmont, CO 80501 Phone: 303-651-8304 FAX: 303-651-8352 <b>PUBLIC WORKS &amp; NATURAL RESOURCES DEPT.</b></p>	As Constructed	<b>COVER SHEET</b>			Project No./Year
File Name: 1422-096-00 Cover.dwg		Date:	Comments:	Init.		No Revisions:				1422-096-00
Horiz. Scale: N/A      Vert. Scale: N/A						Revised:	Designer: SB	Structure Numbers:	April 2021	
Unit Information      Unit Leader Initials						Void:	Detailer: AB	Subset Sheets:	Sheet Number 1	



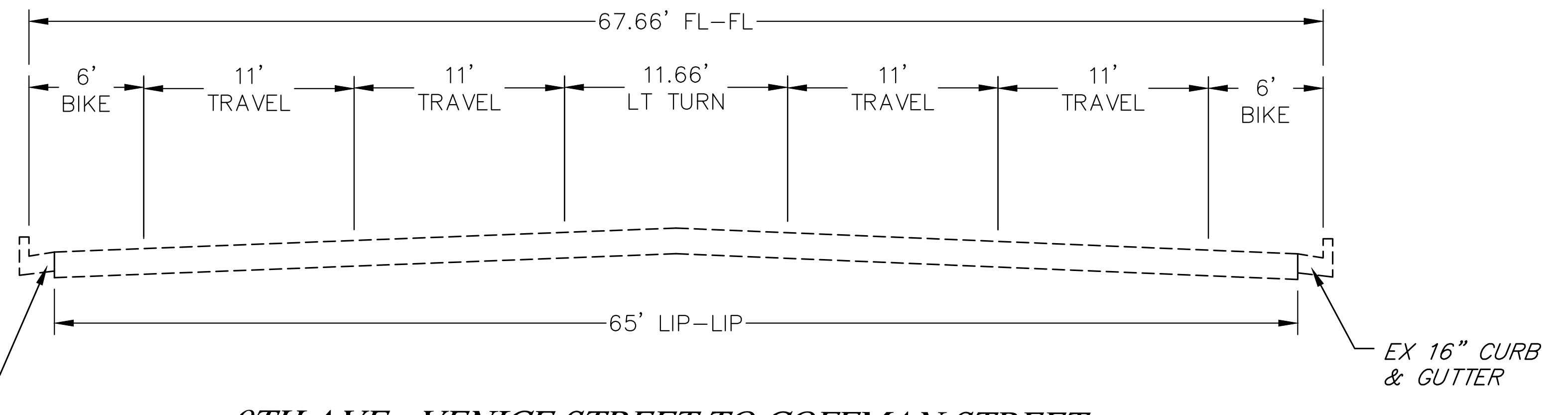
**9TH AVE - HOVER STREET TO PRIVATE ALLEY**  
**STA 10+00 TO STA 42+00**



**9TH AVE - PRIVATE ALLEY TO FRANCIS STREET**  
**STA 42+50 TO STA 47+00**



**9TH AVE - FRANCIS STREET TO VENICE STREET**  
**STA 47+75 TO STA 59+50**



**9TH AVE - VENICE STREET TO COFFMAN STREET**  
**STA 63+50 TO STA 82+25**

CALL UTILITY NOTIFICATION  
 CENTER OF COLORADO  
**811**  
 CALL 2-BUSINESS DAYS IN ADVANCE  
 BEFORE YOU DIG, GRADE, OR EXCAVATE  
 FOR THE MARKING OF UNDERGROUND  
 MEMBER UTILITIES.



Print Date: 04/14/2021	
File Name: 1422-096-00 Typ Sec.dwg	
Horiz. Scale: N/A      Vert. Scale: N/A	
Unit Information      Unit Leader Initials	

Sheet Revisions		
Date:	Comments	Init.



**CITY of LONGMONT**

385 Kimbark Street  
 Longmont, CO 80501  
 Phone: 303-651-8304      FAX: 303-651-8352

**PUBLIC WORKS & NATURAL RESOURCES DEPT.**

**As Constructed**

No Revisions:

Revised:

Void:

**TYPICAL SECTIONS**

Designer:	SB	Structure Numbers
Detailer:	AB	
Sheet Subset:		Subset Sheets:

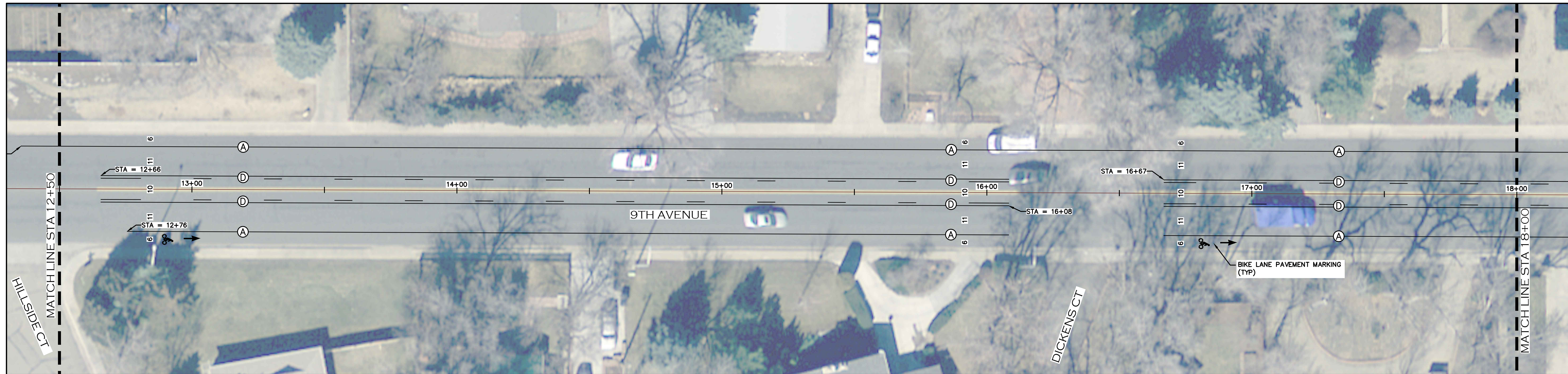
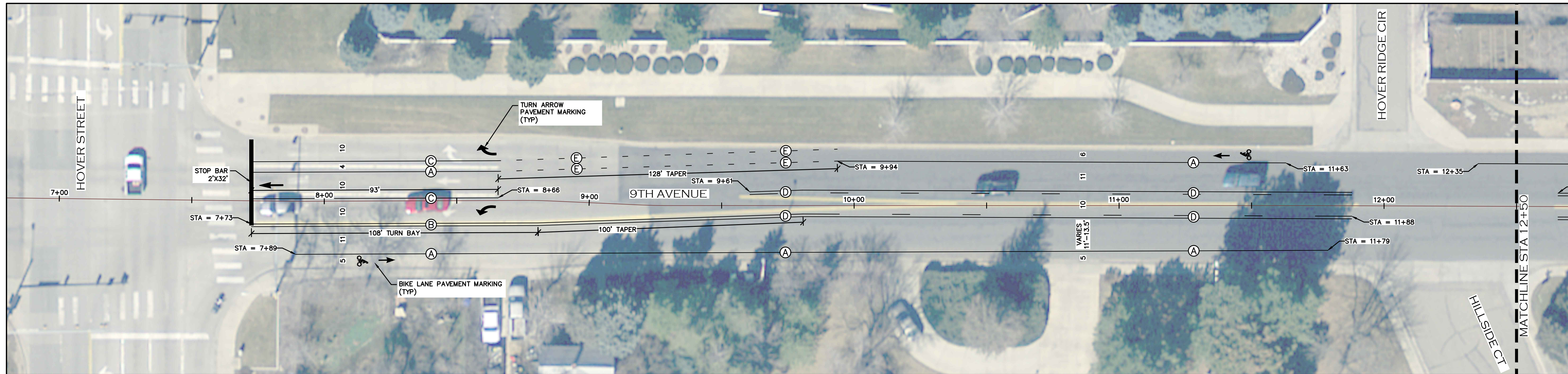
**Project No./Year**

1422-096-00

April 2021

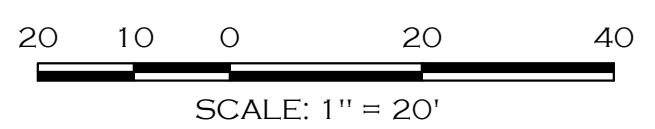
Sheet Number **2**





- STRIPING LEGEND**
- Ⓐ SOLID WHITE LINE 4" WIDE
  - Ⓑ DOUBLE YELLOW LANE LINE 4" WIDE
  - Ⓒ SOLID WHITE LINE 8" WIDE
  - Ⓓ 4" SOLID YELLOW WITH 4" DASHED YELLOW, 2' LONG WITH 4' GAP
  - Ⓔ 8" DOTTED WHITE EXTENSION
  - Ⓕ 4" WHITE DASHED 10' LONG W/ 30' GAP

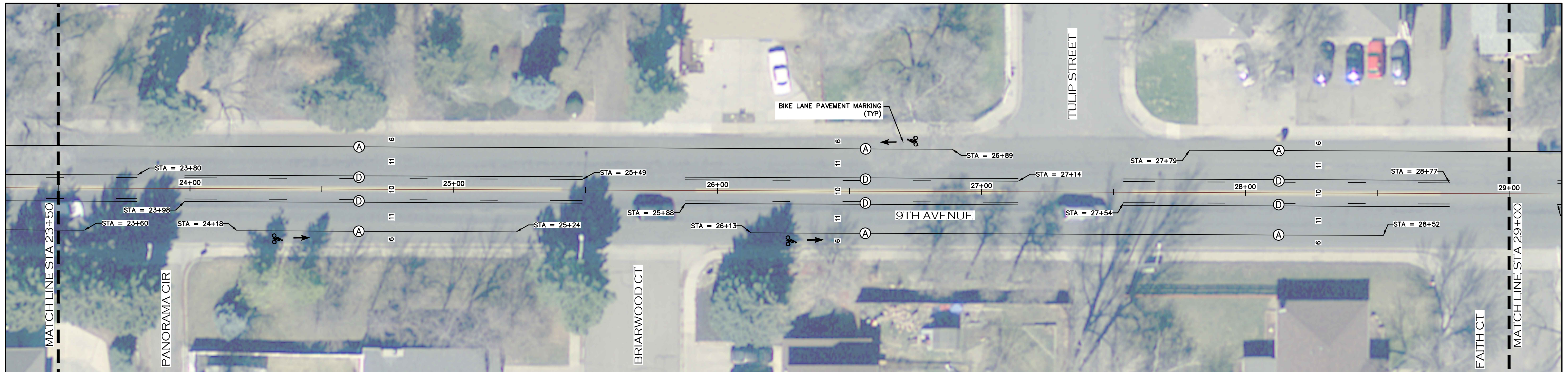
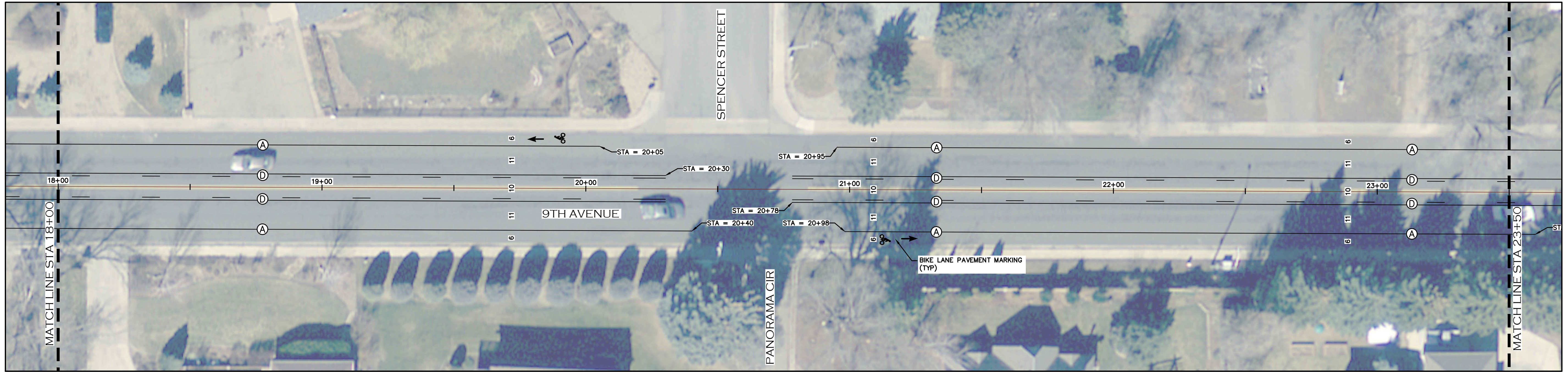
- NOTES:**
1. ALL LONGITUDINAL PAVEMENT MARKINGS TO BE DONE IN LATEX PAVEMENT MARKING PAINT. ALL TRANSVERSE PAVEMENT MARKINGS TO BE DONE IN PREFORMED THERMOPLASTIC.
  2. ALL SIGNING AND MARKING TO BE DONE IN ACCORDANCE WITH CITY OF LONGMONT AND/OR MUTCD STANDARDS.
  3. TRAFFIC CONTROL, PERMITS, CONSTRUCTION AND FEES ASSOCIATED WITH THE RIGHT-OF-WAY WORK ARE THE SOLE RESPONSIBILITY OF THE CITY OF LONGMONT.
  4. ALL SURFACES SHALL BE THOROUGHLY CLEANED PRIOR TO INSTALLATION OF STRIPING OR MARKING.
  5. REFER TO CITY OF LONGMONT STRIPING DETAILS.



CALL UTILITY NOTIFICATION  
CENTER OF COLORADO  
811  
CALL 2-BUSINESS DAYS IN ADVANCE  
BEFORE YOU DIG, GRADE, OR EXCAVATE  
FOR THE MARKING OF UNDERGROUND  
MEMBER UTILITIES.

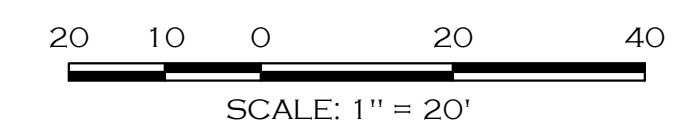
Print Date: 04/14/2021		Sheet Revisions			<p><b>CITY of LONGMONT</b> 385 Kimbark Street Longmont, CO 80501 Phone: 303-651-8304 FAX: 303-651-8352</p> <p><b>PUBLIC WORKS &amp; NATURAL RESOURCES DEPT.</b></p>	As Constructed	STRIPING PLAN			Project No./Year	
File Name: 1422-096-00 Striping Plan.dwg		Date:	Comments	Init.						1422-096-00	
Horiz. Scale: 1" = 20' Vert. Scale: N/A										April 2021	
Unit Information Unit Leader Initials										Sheet Number 3	





- STRIPING LEGEND**
- Ⓐ SOLID WHITE LINE 4" WIDE
  - Ⓑ DOUBLE YELLOW LANE LINE 4" WIDE
  - Ⓒ SOLID WHITE LINE 8" WIDE
  - Ⓓ 4" SOLID YELLOW WITH 4" DASHED YELLOW, 2' LONG WITH 4' GAP
  - Ⓔ 8" DOTTED WHITE EXTENSION
  - Ⓕ 4" WHITE DASHED 10' LONG W/ 30' GAP

- NOTES:**
1. ALL LONGITUDINAL PAVEMENT MARKINGS TO BE DONE IN LATEX PAVEMENT MARKING PAINT. ALL TRANSVERSE PAVEMENT MARKINGS TO BE DONE IN PREFORMED THERMOPLASTIC.
  2. ALL SIGNING AND MARKING TO BE DONE IN ACCORDANCE WITH CITY OF LONGMONT AND/OR MUTCD STANDARDS.
  3. TRAFFIC CONTROL, PERMITS, CONSTRUCTION AND FEES ASSOCIATED WITH THE RIGHT-OF-WAY WORK ARE THE SOLE RESPONSIBILITY OF THE CITY OF LONGMONT.
  4. ALL SURFACES SHALL BE THOROUGHLY CLEANED PRIOR TO INSTALLATION OF STRIPING OR MARKING.
  5. REFER TO CITY OF LONGMONT STRIPING DETAILS.



CALL UTILITY NOTIFICATION  
CENTER OF COLORADO  
811  
CALL 2-BUSINESS DAYS IN ADVANCE  
BEFORE YOU DIG, GRADE, OR EXCAVATE  
FOR THE MARKING OF UNDERGROUND  
MEMBER UTILITIES.

Print Date: 04/14/2021	
File Name: 1422-096-00 Striping Plan.dwg	
Horiz. Scale: 1" = 20'      Vert. Scale: N/A	
Unit Information      Unit Leader Initials	

Sheet Revisions		
Date:	Comments	Init.

**CITY of LONGMONT**

385 Kimbark Street  
Longmont, CO 80501  
Phone: 303-651-8304    FAX: 303-651-8352

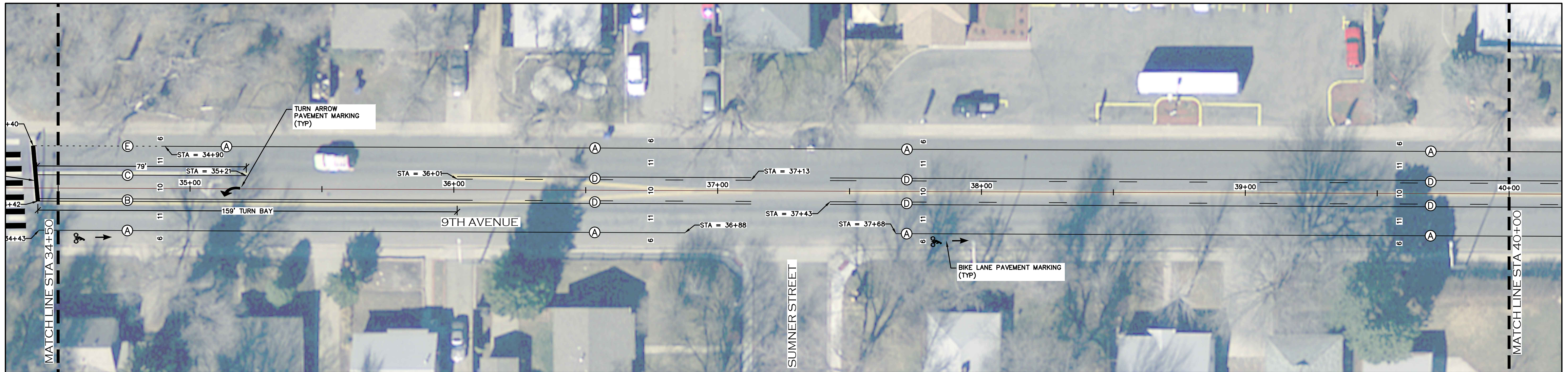
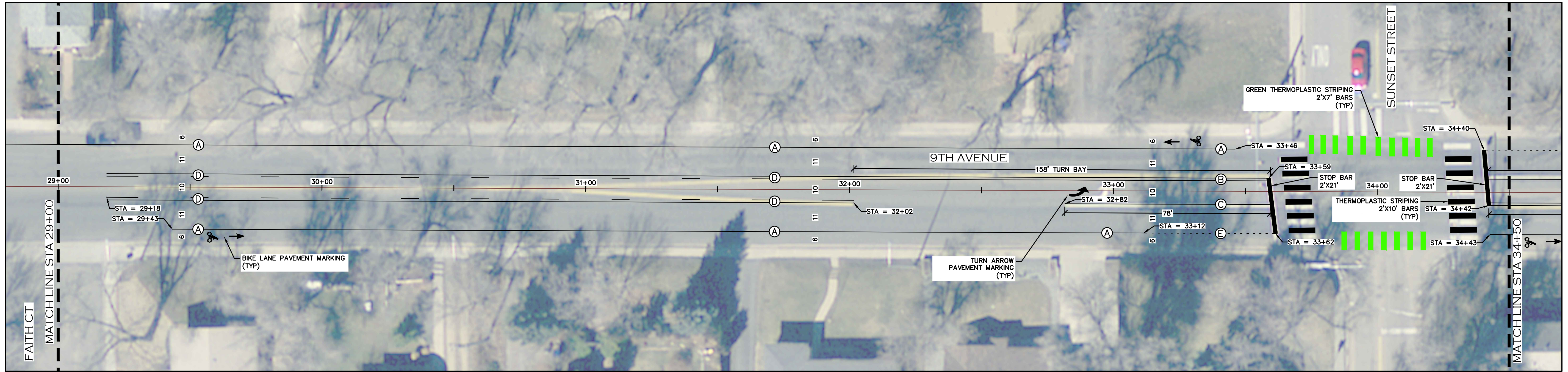
**PUBLIC WORKS & NATURAL RESOURCES DEPT.**

As Constructed
No Revisions:
Revised:
Void:

STRIPING PLAN			
Designer:	SB	Structure	
Detailer:	AB	Numbers	
Sheet Subset:		Subset Sheets:	

Project No./Year
1422-096-00
April 2021
Sheet Number 4



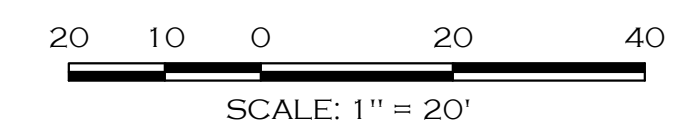


**STRIPING LEGEND**

- Ⓐ SOLID WHITE LINE 4" WIDE
- Ⓑ DOUBLE YELLOW LANE LINE 4" WIDE
- Ⓒ SOLID WHITE LINE 8" WIDE
- Ⓓ 4" SOLID YELLOW WITH 4" DASHED YELLOW, 2' LONG WITH 4' GAP
- Ⓔ 8" DOTTED WHITE EXTENSION
- Ⓕ 4" WHITE DASHED 10' LONG W/ 30' GAP

**NOTES:**

1. ALL LONGITUDINAL PAVEMENT MARKINGS TO BE DONE IN LATEX PAVEMENT MARKING PAINT. ALL TRANSVERSE PAVEMENT MARKINGS TO BE DONE IN PREFORMED THERMOPLASTIC.
2. ALL SIGNING AND MARKING TO BE DONE IN ACCORDANCE WITH CITY OF LONGMONT AND/OR MUTCD STANDARDS.
3. TRAFFIC CONTROL, PERMITS, CONSTRUCTION AND FEES ASSOCIATED WITH THE RIGHT-OF-WAY WORK ARE THE SOLE RESPONSIBILITY OF THE CITY OF LONGMONT.
4. ALL SURFACES SHALL BE THOROUGHLY CLEANED PRIOR TO INSTALLATION OF STRIPING OR MARKING.
5. REFER TO CITY OF LONGMONT STRIPING DETAILS.




CALL UTILITY NOTIFICATION  
CENTER OF COLORADO  
811  
CALL 2-BUSINESS DAYS IN ADVANCE  
BEFORE YOU DIG, GRADE, OR EXCAVATE  
FOR THE MARKING OF UNDERGROUND  
MEMBER UTILITIES.



Print Date:	04/14/2021
File Name:	1422-096-00 Striping Plan.dwg
Horiz. Scale:	1" = 20'
Vert. Scale:	N/A
Unit Information	Unit Leader Initials

Sheet Revisions		
Date:	Comments	Init.



**CITY of LONGMONT**  
385 Kimbark Street  
Longmont, CO 80501  
Phone: 303-651-8304 FAX: 303-651-8352

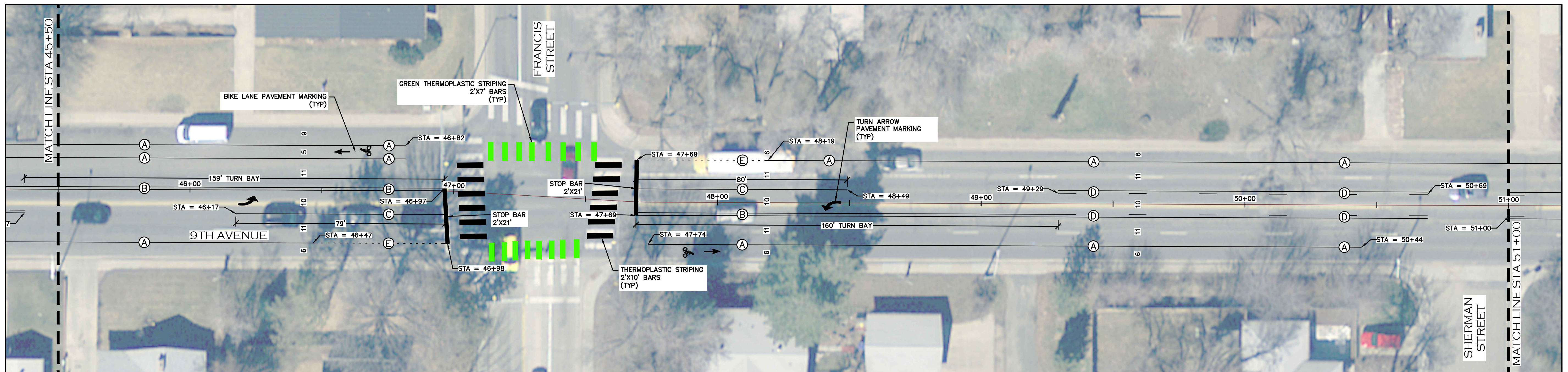
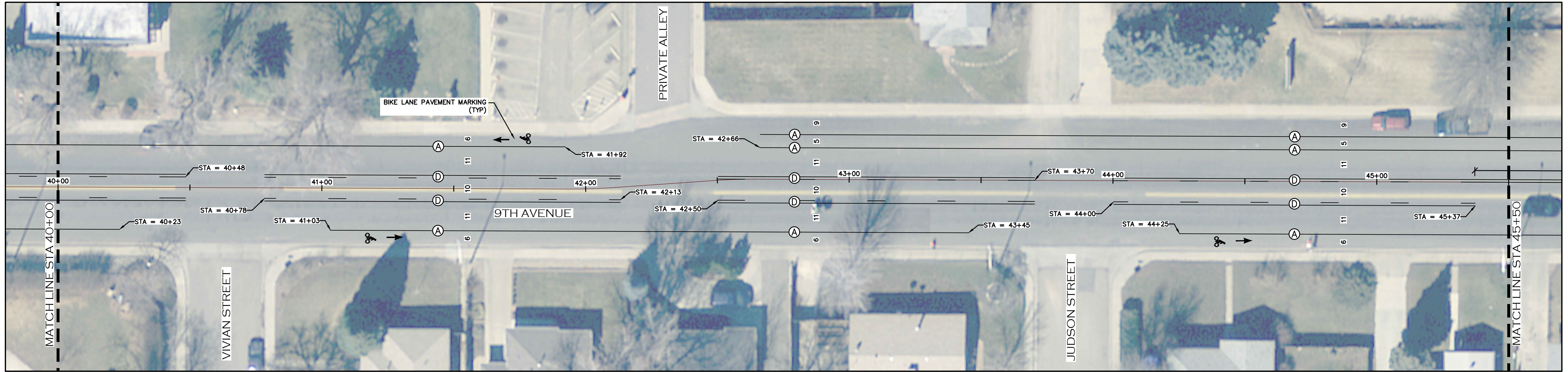
**PUBLIC WORKS & NATURAL RESOURCES DEPT.**

As Constructed
No Revisions:
Revised:
Void:

STRIPING PLAN			
Designer:	SB	Structure	
Detailer:	AB	Numbers	
Sheet Subset:		Subset Sheets:	

Project No./Year	1422-096-00
	April 2021
Sheet Number	5





**STRIPING LEGEND**


- Ⓐ SOLID WHITE LINE 4" WIDE
- Ⓑ DOUBLE YELLOW LANE LINE 4" WIDE
- Ⓒ SOLID WHITE LINE 8" WIDE
- Ⓓ 4" SOLID YELLOW WITH 4" DASHED YELLOW, 2' LONG WITH 4' GAP
- Ⓔ 8" DOTTED WHITE EXTENSION
- Ⓕ 4" WHITE DASHED 10' LONG W/ 30' GAP

**NOTES:**

1. ALL LONGITUDINAL PAVEMENT MARKINGS TO BE DONE IN LATEX PAVEMENT MARKING PAINT. ALL TRANSVERSE PAVEMENT MARKINGS TO BE DONE IN PREFORMED THERMOPLASTIC.
2. ALL SIGNING AND MARKING TO BE DONE IN ACCORDANCE WITH CITY OF LONGMONT AND/OR MUTCD STANDARDS.
3. TRAFFIC CONTROL, PERMITS, CONSTRUCTION AND FEES ASSOCIATED WITH THE RIGHT-OF-WAY WORK ARE THE SOLE RESPONSIBILITY OF THE CITY OF LONGMONT.
4. ALL SURFACES SHALL BE THOROUGHLY CLEANED PRIOR TO INSTALLATION OF STRIPING OR MARKING.
5. REFER TO CITY OF LONGMONT STRIPING DETAILS.



CALL UTILITY NOTIFICATION  
CENTER OF COLORADO  
811  
CALL 2-BUSINESS DAYS IN ADVANCE  
BEFORE YOU DIG, GRADE, OR EXCAVATE  
FOR THE MARKING OF UNDERGROUND  
MEMBER UTILITIES.



**Sheet Revisions**

Date:	Comments	Init.



**CITY of LONGMONT**

385 Kimbark Street  
Longmont, CO 80501  
Phone: 303-651-8304 FAX: 303-651-8352

**PUBLIC WORKS & NATURAL RESOURCES DEPT.**

As Constructed

No Revisions:

Revised:

Void:

**STRIPING PLAN**

Designer:	SB	Structure	
Detailer:	AB	Numbers	
Sheet Subset:		Subset Sheets:	

Project No./Year

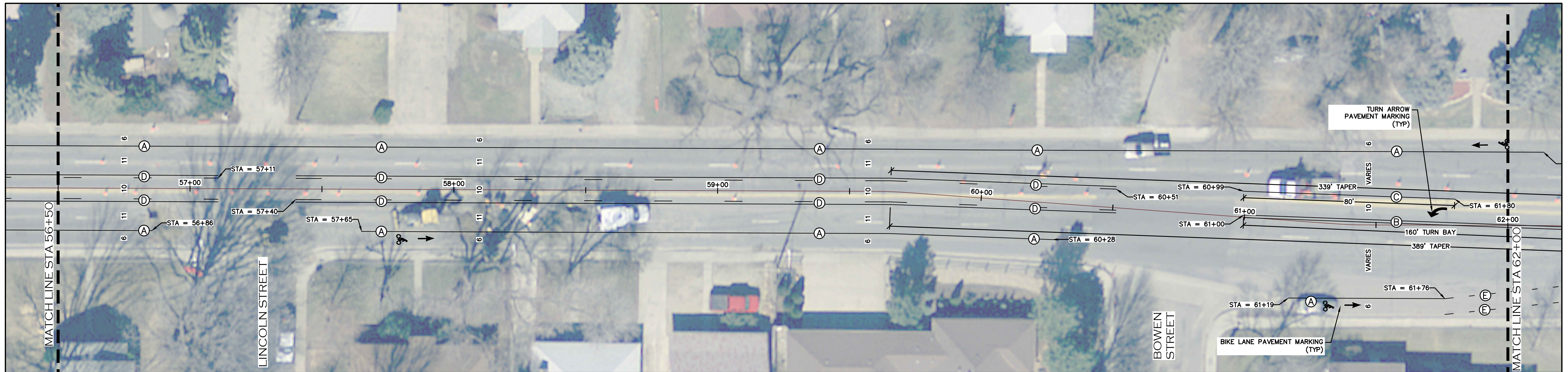
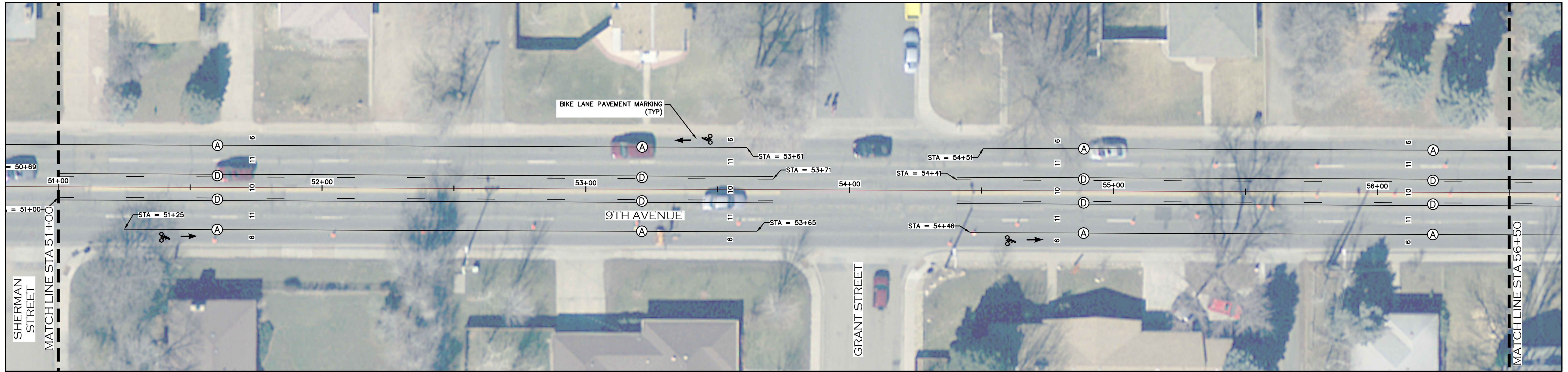
1422-096-00

April 2021

Sheet Number 6

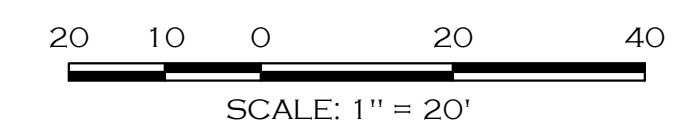






- STRIPING LEGEND**
- Ⓐ SOLID WHITE LINE 4" WIDE
  - Ⓑ DOUBLE YELLOW LANE LINE 4" WIDE
  - Ⓒ SOLID WHITE LINE 8" WIDE
  - Ⓓ 4" SOLID YELLOW WITH 4" DASHED YELLOW, 2' LONG WITH 4' GAP
  - Ⓔ 8" DOTTED WHITE EXTENSION
  - Ⓕ 4" WHITE DASHED 10' LONG W/ 30' GAP

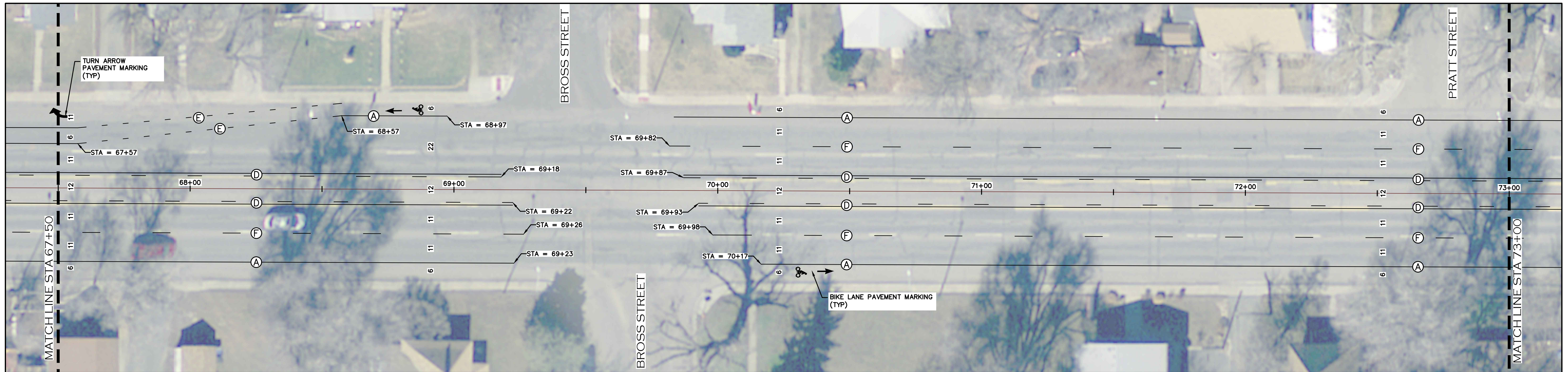
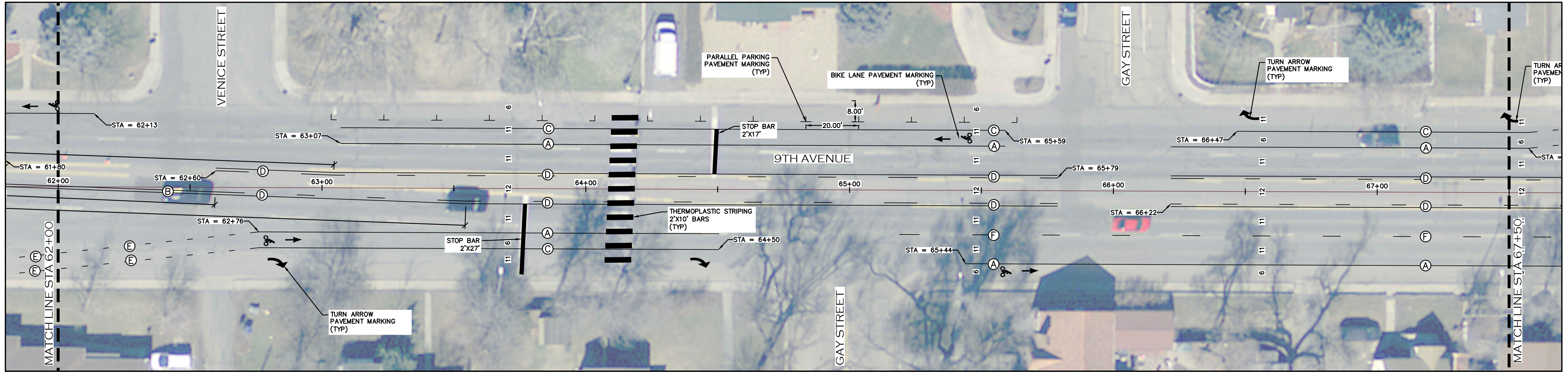
- NOTES:**
1. ALL LONGITUDINAL PAVEMENT MARKINGS TO BE DONE IN LATEX PAVEMENT MARKING PAINT. ALL TRANSVERSE PAVEMENT MARKINGS TO BE DONE IN PREFORMED THERMOPLASTIC.
  2. ALL SIGNING AND MARKING TO BE DONE IN ACCORDANCE WITH CITY OF LONGMONT AND/OR MUTCD STANDARDS.
  3. TRAFFIC CONTROL, PERMITS, CONSTRUCTION AND FEES ASSOCIATED WITH THE RIGHT-OF-WAY WORK ARE THE SOLE RESPONSIBILITY OF THE CITY OF LONGMONT.
  4. ALL SURFACES SHALL BE THOROUGHLY CLEANED PRIOR TO INSTALLATION OF STRIPING OR MARKING.
  5. REFER TO CITY OF LONGMONT STRIPING DETAILS.



CALL UTILITY NOTIFICATION  
CENTER OF COLORADO  
811  
CALL 2-BUSINESS DAYS IN ADVANCE  
BEFORE YOU DIG, GRADE, OR EXCAVATE  
FOR THE MARKING OF UNDERGROUND  
MEMBER UTILITIES.

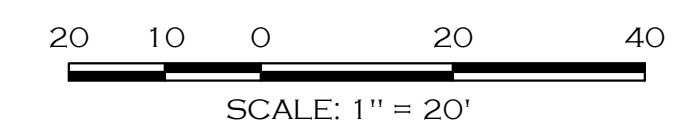
Print Date: 04/14/2021		<b>Sheet Revisions</b>	<b>CITY of LONGMONT</b>	As Constructed	<b>STRIPING PLAN</b>		Project No./Year
File Name: 1422-096-00 Striping Plan.dwg		Date:	<b>CITY of LONGMONT</b>	No Revisions:			1422-096-00
Horiz. Scale: 1" = 20'	Vert. Scale: N/A	Comments:	385 Kimbark Street Longmont, CO 80501 Phone: 303-651-8304 FAX: 303-651-8352	Revised:	Designer: SB	Structure Numbers	April 2021
Unit Information	Unit Leader Initials	Init.:	<b>PUBLIC WORKS &amp; NATURAL RESOURCES DEPT.</b>	Void:	Detailer: AB	Subset Sheets:	Sheet Number 7
					Sheet Subset:		






- STRIPING LEGEND**
- Ⓐ SOLID WHITE LINE 4" WIDE
  - Ⓑ DOUBLE YELLOW LANE LINE 4" WIDE
  - Ⓒ SOLID WHITE LINE 8" WIDE
  - Ⓓ 4" SOLID YELLOW WITH 4" DASHED YELLOW, 2' LONG WITH 4' GAP
  - Ⓔ 8" DOTTED WHITE EXTENSION
  - Ⓕ 4" WHITE DASHED 10' LONG W/ 30' GAP

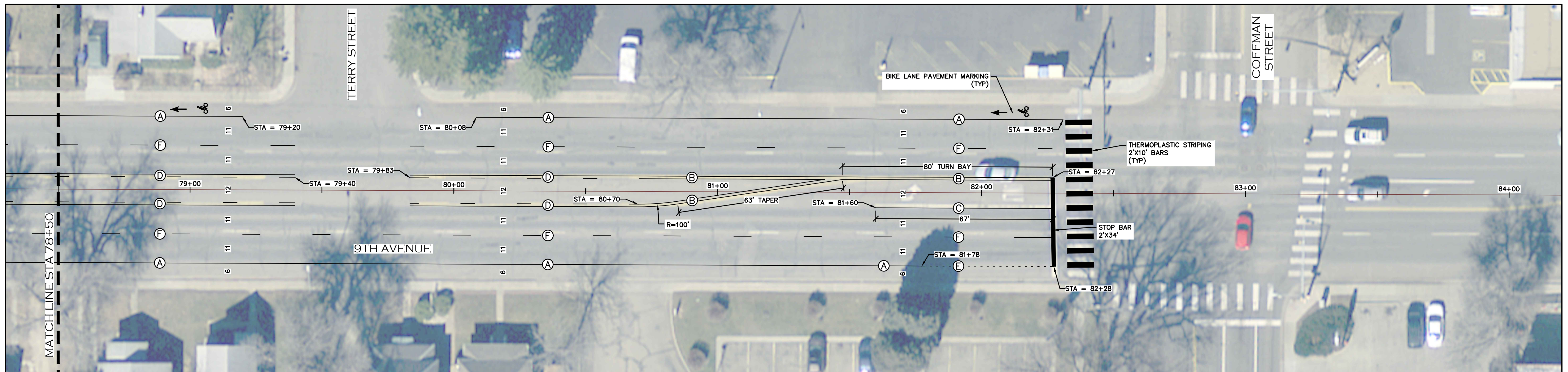
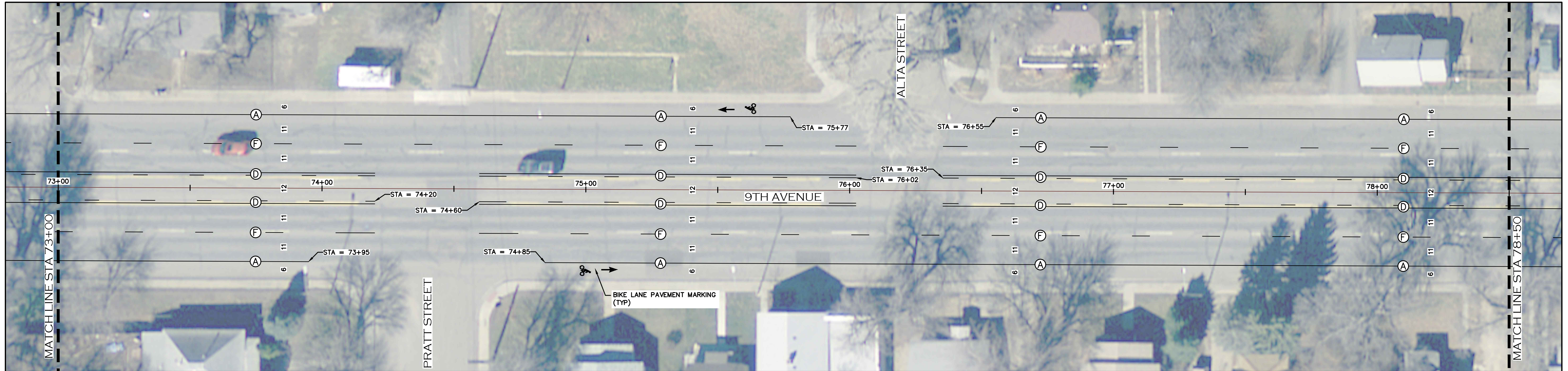
- NOTES:**
1. ALL LONGITUDINAL PAVEMENT MARKINGS TO BE DONE IN LATEX PAVEMENT MARKING PAINT. ALL TRANSVERSE PAVEMENT MARKINGS TO BE DONE IN PREFORMED THERMOPLASTIC.
  2. ALL SIGNING AND MARKING TO BE DONE IN ACCORDANCE WITH CITY OF LONGMONT AND/OR MUTCD STANDARDS.
  3. TRAFFIC CONTROL, PERMITS, CONSTRUCTION AND FEES ASSOCIATED WITH THE RIGHT-OF-WAY WORK ARE THE SOLE RESPONSIBILITY OF THE CITY OF LONGMONT.
  4. ALL SURFACES SHALL BE THOROUGHLY CLEANED PRIOR TO INSTALLATION OF STRIPING OR MARKING.
  5. REFER TO CITY OF LONGMONT STRIPING DETAILS.



CALL UTILITY NOTIFICATION  
CENTER OF COLORADO  
811  
CALL 2-BUSINESS DAYS IN ADVANCE  
BEFORE YOU DIG, GRADE, OR EXCAVATE  
FOR THE MARKING OF UNDERGROUND  
MEMBER UTILITIES.

Print Date: 04/14/2021	Sheet Revisions		 <b>CITY of LONGMONT</b> 385 Kimbark Street Longmont, CO 80501 Phone: 303-651-8304 FAX: 303-651-8352	As Constructed	STRIPING PLAN		Project No./Year
File Name: 1422-096-00 Striping Plan.dwg	Date:	Comments		Init.			No Revisions:
Horiz. Scale: 1" = 20'	Unit Information	Unit Leader Initials		Revised:	Detailer: AB	Numbers	April 2021
				Void:	Sheet Subset:	Subset Sheets:	Sheet Number 8





**STRIPING LEGEND**


- Ⓐ SOLID WHITE LINE 4" WIDE
- Ⓑ DOUBLE YELLOW LANE LINE 4" WIDE
- Ⓒ SOLID WHITE LINE 8" WIDE
- Ⓓ 4" SOLID YELLOW WITH 4" DASHED YELLOW, 2' LONG WITH 4' GAP
- Ⓔ 8" DOTTED WHITE EXTENSION
- Ⓕ 4" WHITE DASHED 10' LONG W/ 30' GAP

**NOTES:**

1. ALL LONGITUDINAL PAVEMENT MARKINGS TO BE DONE IN LATEX PAVEMENT MARKING PAINT. ALL TRANSVERSE PAVEMENT MARKINGS TO BE DONE IN PREFORMED THERMOPLASTIC.
2. ALL SIGNING AND MARKING TO BE DONE IN ACCORDANCE WITH CITY OF LONGMONT AND/OR MUTCD STANDARDS.
3. TRAFFIC CONTROL, PERMITS, CONSTRUCTION AND FEES ASSOCIATED WITH THE RIGHT-OF-WAY WORK ARE THE SOLE RESPONSIBILITY OF THE CITY OF LONGMONT.
4. ALL SURFACES SHALL BE THOROUGHLY CLEANED PRIOR TO INSTALLATION OF STRIPING OR MARKING.
5. REFER TO CITY OF LONGMONT STRIPING DETAILS.



CALL UTILITY NOTIFICATION  
CENTER OF COLORADO  
811  
CALL 2-BUSINESS DAYS IN ADVANCE  
BEFORE YOU DIG, GRADE, OR EXCAVATE  
FOR THE MARKING OF UNDERGROUND  
MEMBER UTILITIES.



**Sheet Revisions**

Date:	Comments	Init.



**CITY of LONGMONT**

385 Kimbark Street  
Longmont, CO 80501  
Phone: 303-651-8304 FAX: 303-651-8352

**PUBLIC WORKS & NATURAL RESOURCES DEPT.**

As Constructed

No Revisions:

Revised:

Void:

**STRIPING PLAN**

Designer:

Detailer:

Sheet Subset:

SB

AB

Structure  
Numbers

Subset Sheets:

Project No./Year

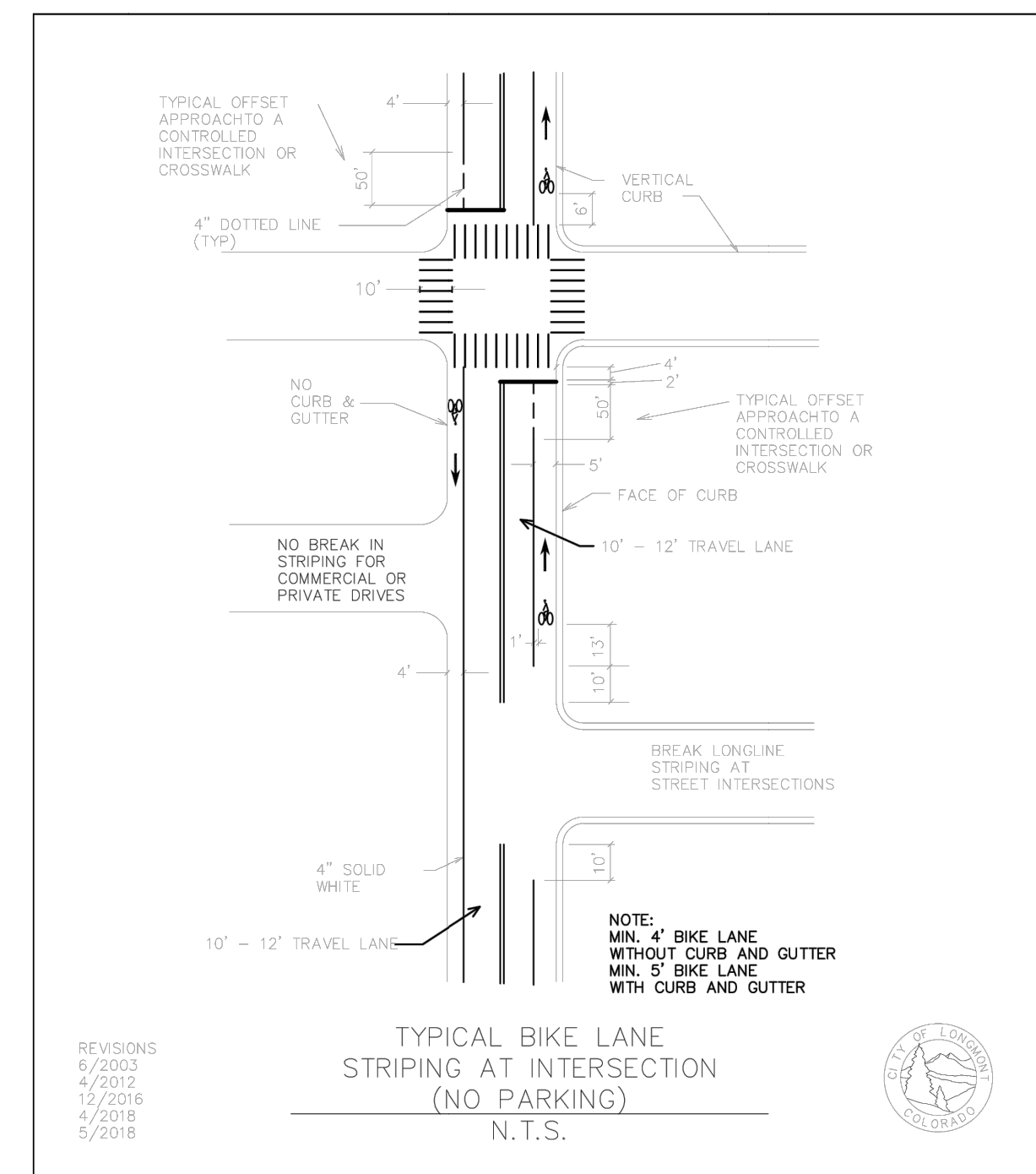
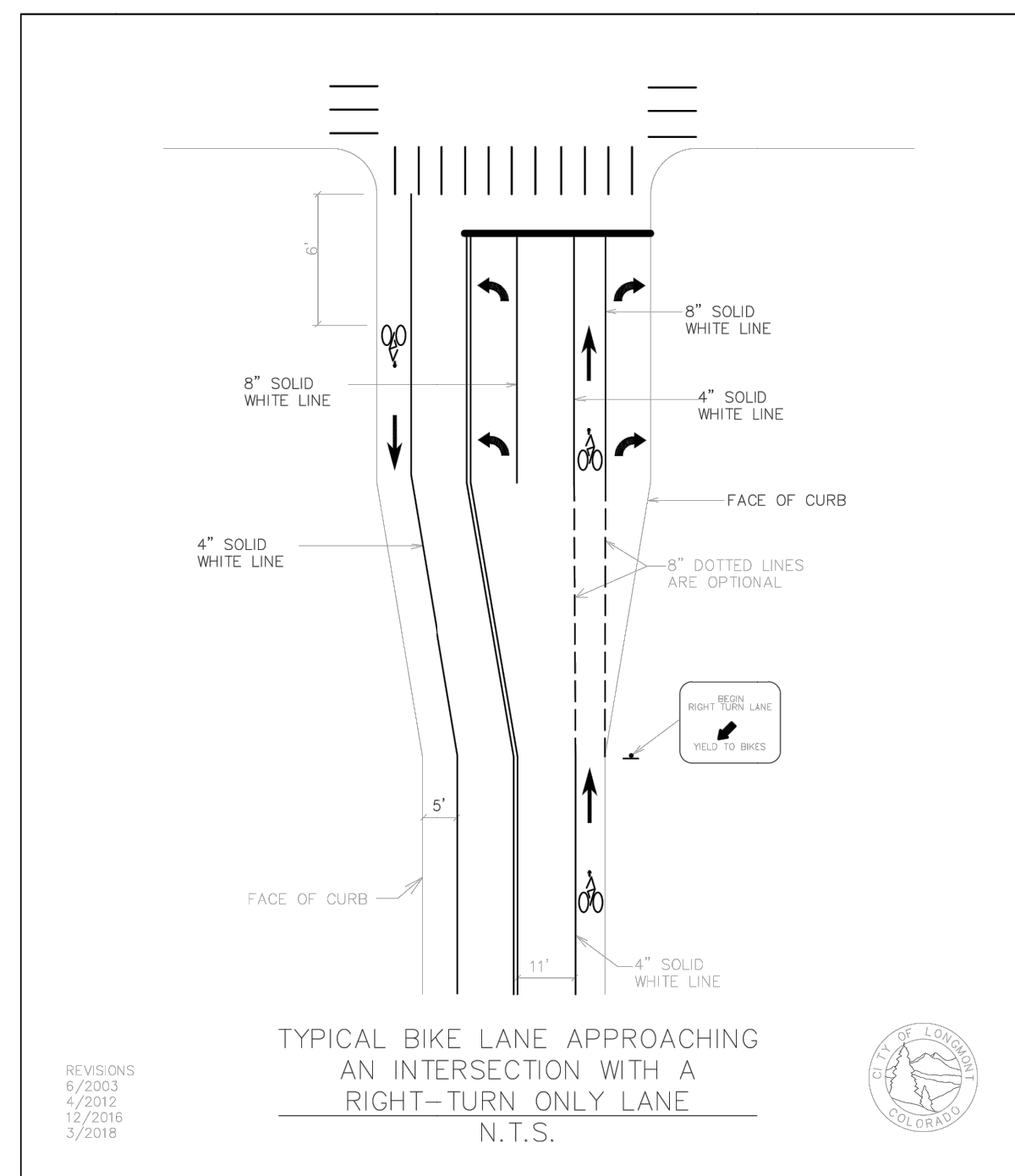
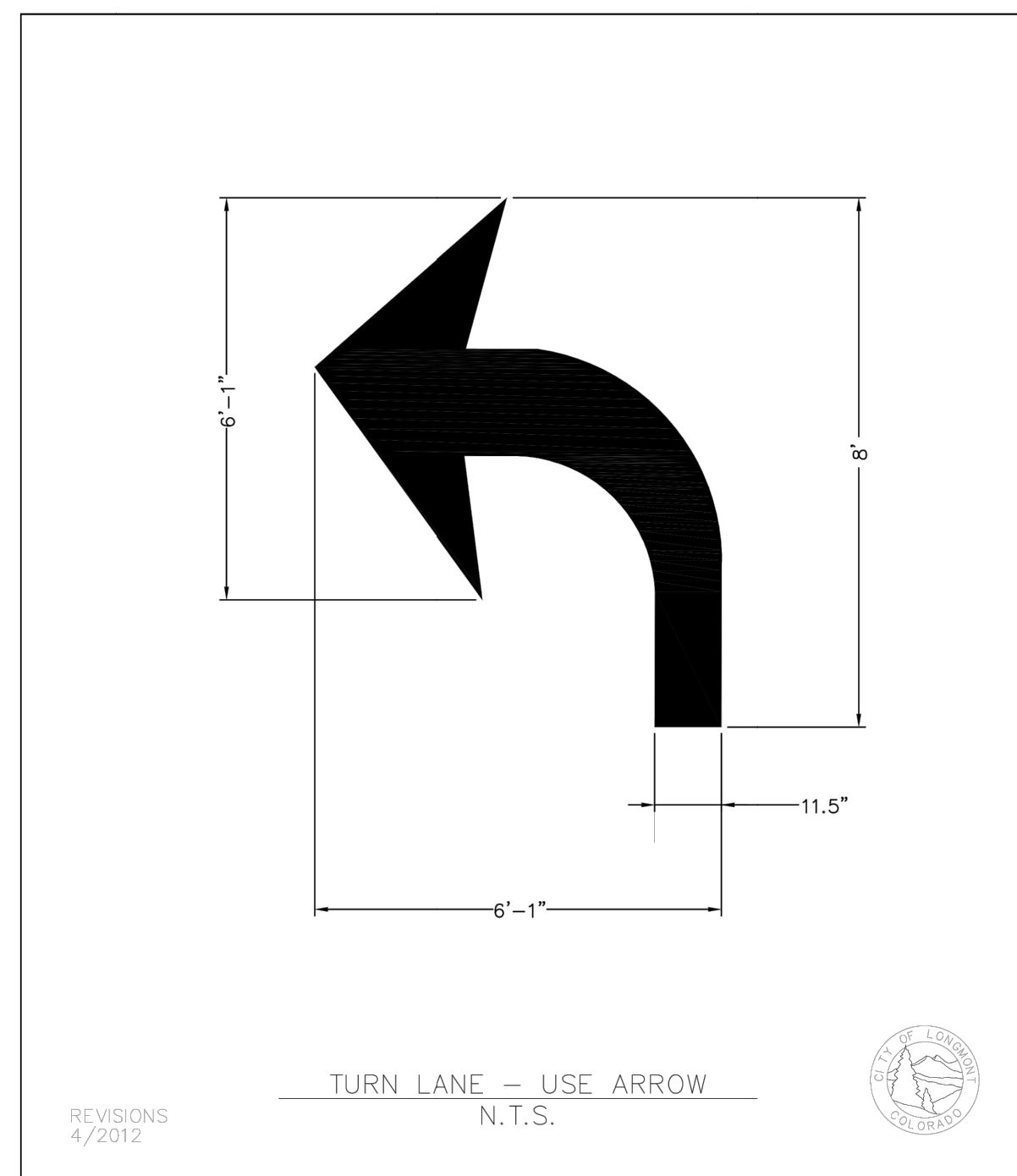
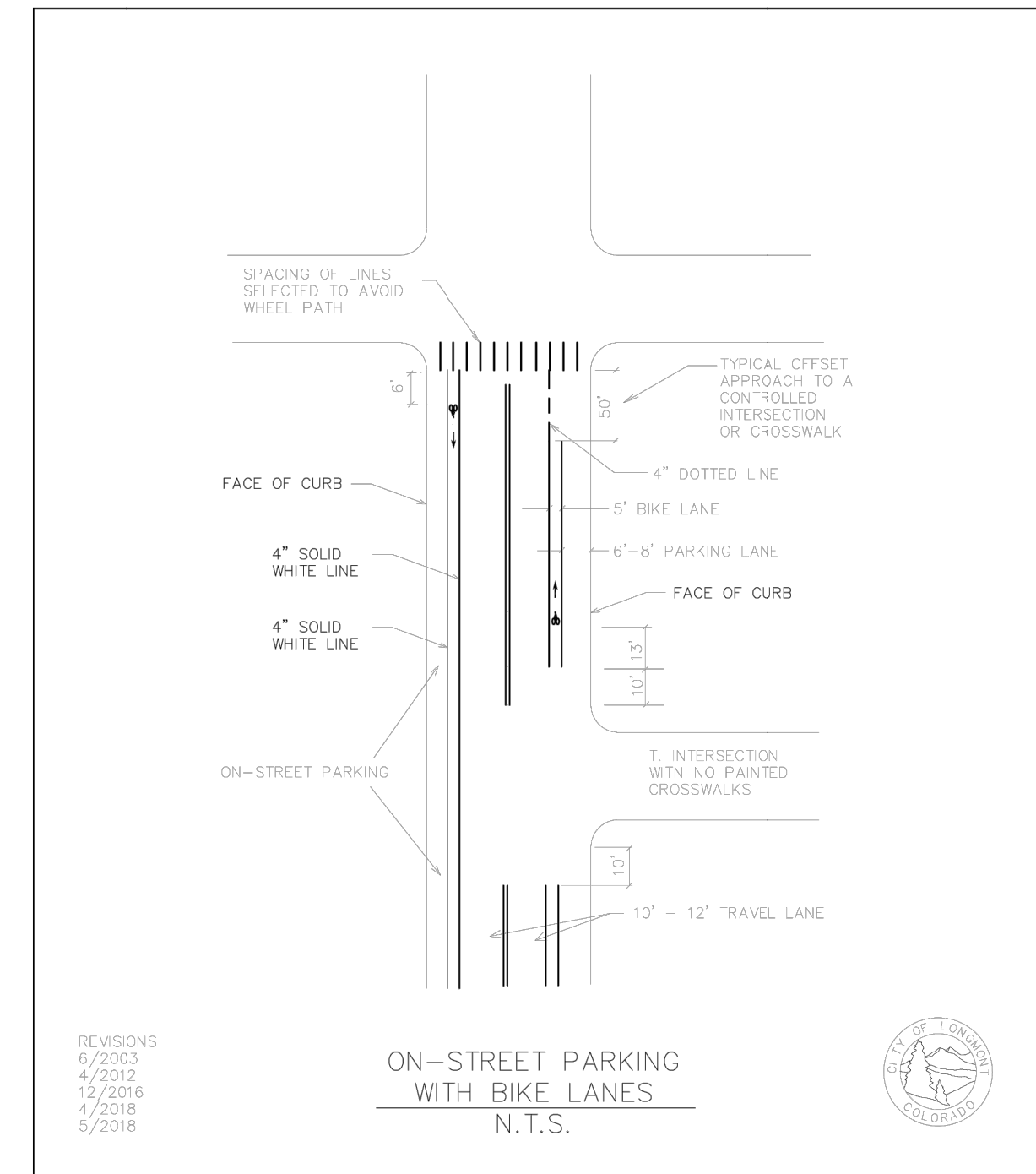
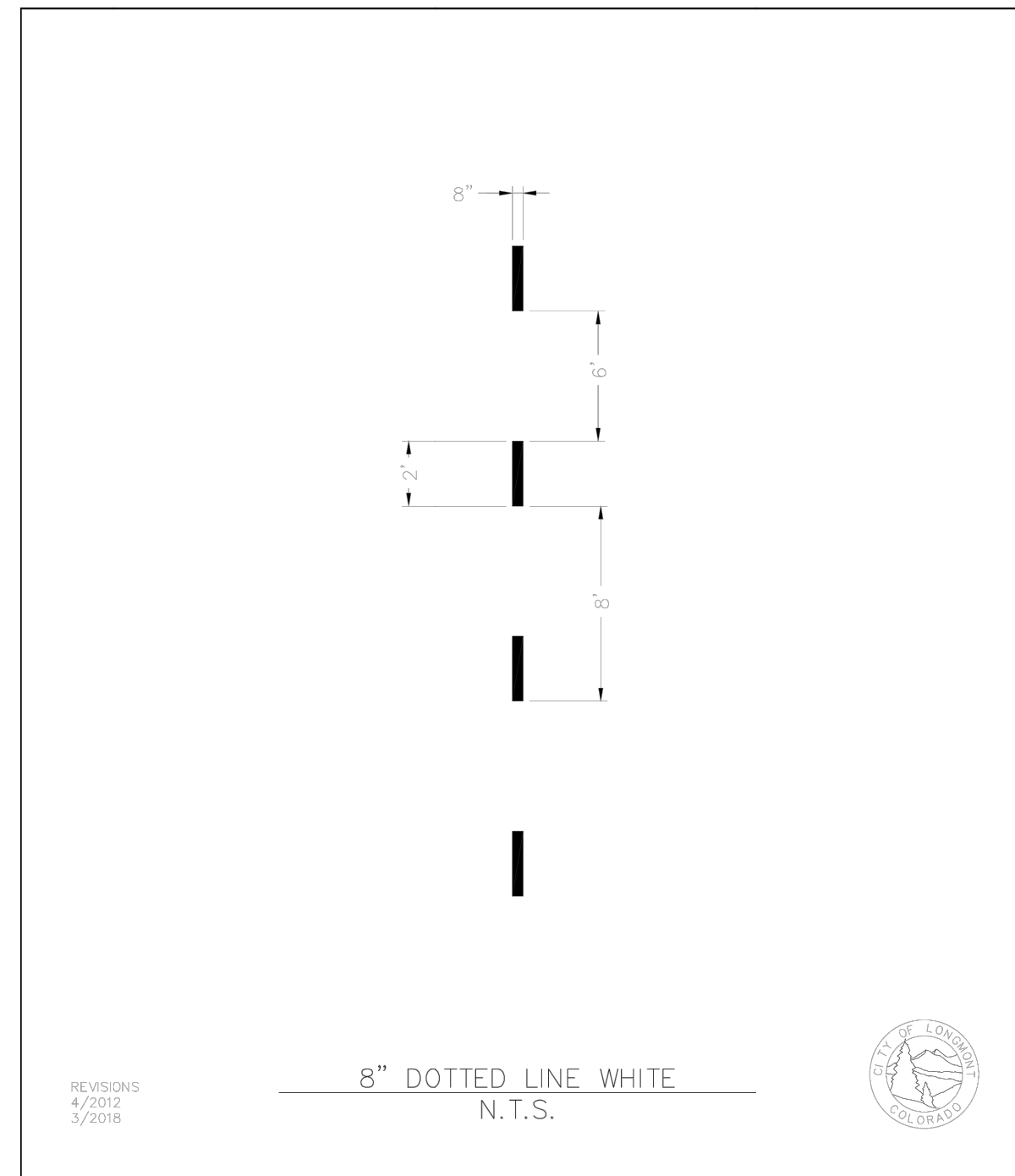
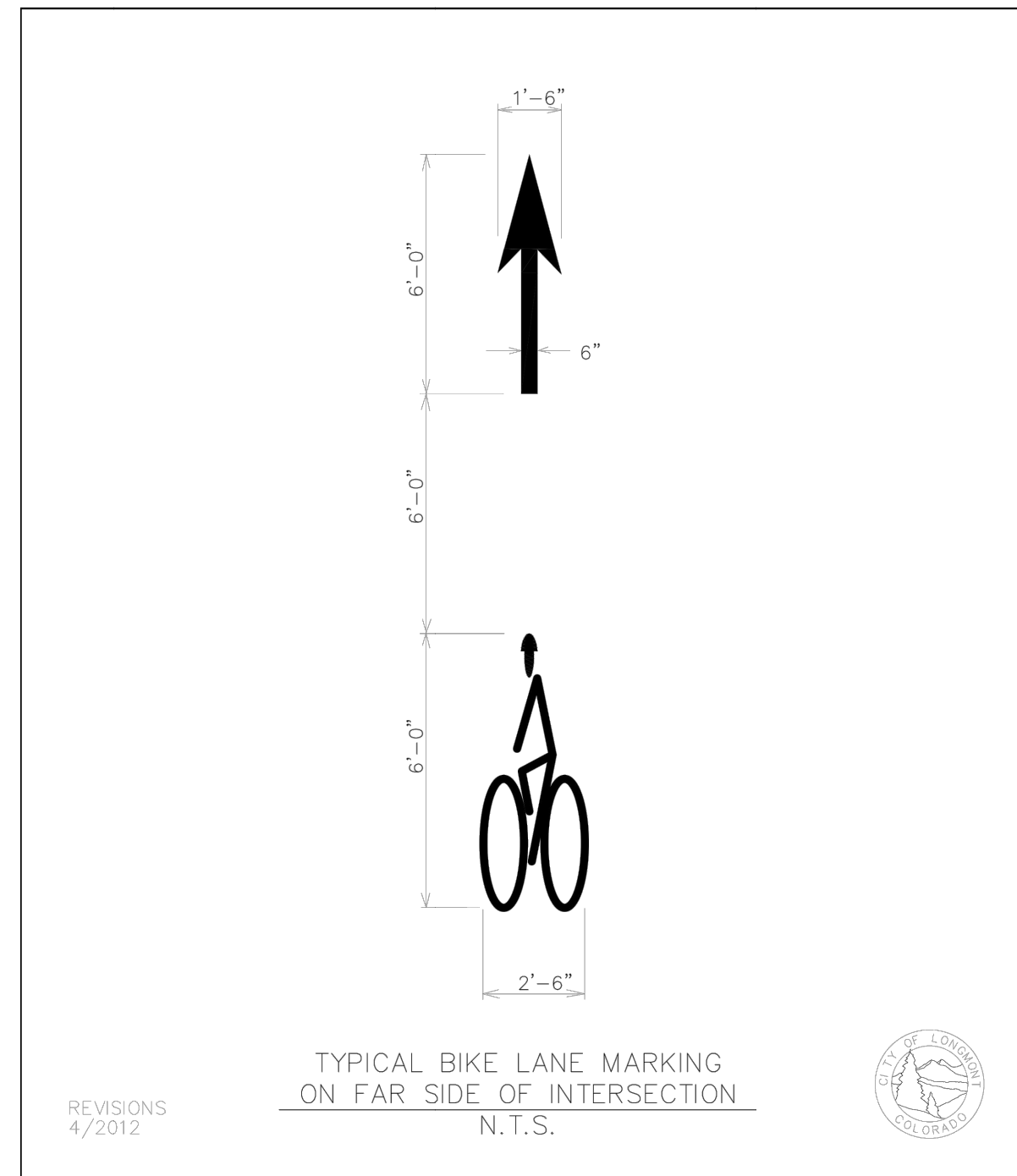
1422-096-00

April 2021

Sheet Number 9







CALL UTILITY NOTIFICATION  
CENTER OF COLORADO  
811  
CALL 2-BUSINESS DAYS IN ADVANCE  
BEFORE YOU DIG, GRADE, OR EXCAVATE  
FOR THE MARKING OF UNDERGROUND  
MEMBER UTILITIES.



Print Date: 01/29/2021	
File Name: 1422-096-00 Details.dwg	
Horiz. Scale: N/A      Vert. Scale: N/A	
Unit Information      Unit Leader Initials	

Sheet Revisions		
Date:	Comments	Init.

 **CITY of LONGMONT**  
385 Kimbark Street  
Longmont, CO 80501  
Phone: 303-651-8304      FAX: 303-651-8352

**PUBLIC WORKS & NATURAL RESOURCES DEPT.**

As Constructed
No Revisions:
Revised:
Void:

CONSTRUCTION DETAILS			
Designer:	SB	Structure	
Detailer:	AB	Numbers	
Sheet Subset:		Subset Sheets:	

Project No./Year
1422-096-00
January 2021
Sheet Number 10