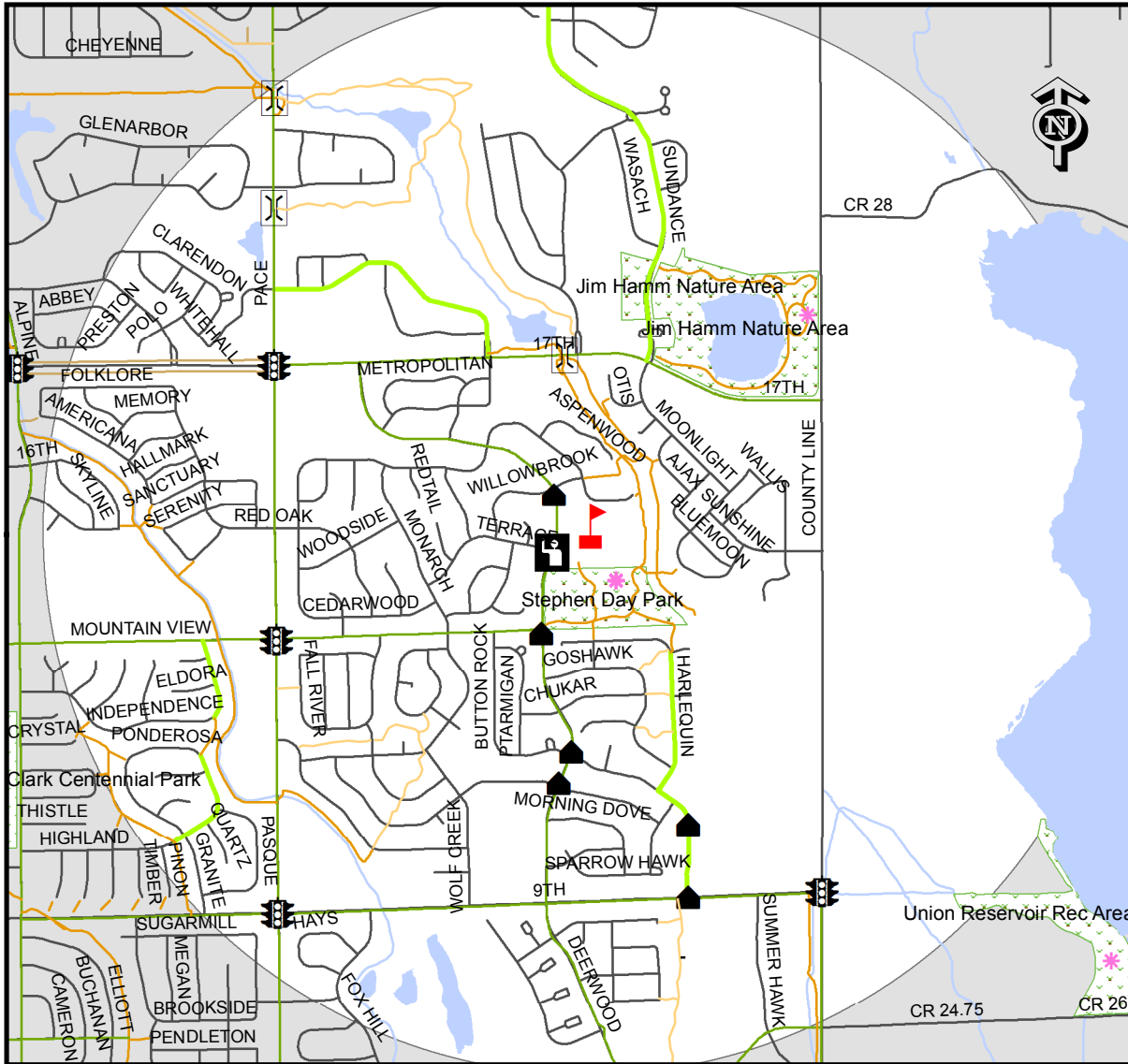














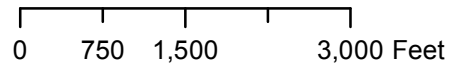
Fall River Elementary School



-  Bike Racks
-  School
-  Bike route
-  Crossing Guard
-  Traffic Signal
-  Multi-use Trail
-  Crosswalk
-  Underpass
-  Multi-use Trail (soft surface)
-  Bike lane
-  Sidewalk connection
-  1 Mile Radius



Draw in your house and use a colored pencil to draw your best route to school.



**WALK
or
BIKE**



**to
Fall River
Elementary School**

Walk a Block! - Park at Stephen Day Park or along Harlequin Drive and walk or scoot to school with your child.

- *Quality Time...*
- *No Traffic Lines...*
- *Active Living...*
- *and FUN!*

Color your route on the map inside to find your best route to school!



City of Longmont
Public Works & Natural Resources
303-651-8615