









LEGEND (LEYENDA)

-  Turf Grass
Césped
-  Low Water Vegetation Conversion Area
Área de vegetación natural
-  Existing Trees
Árboles existentes
-  New Trees
Árboles nuevos
-  Designated Maintenance Access Route
Acceso para mantenimiento
-  New Bench (7 total)
Banca nueva
-  Existing Light
Luz existente
-  New Pedestrian Light (approximately 13 locations) - City to evaluate locations for safe and appropriate light level standards
Luz peatonal nueva

PROPOSED (PROPUESTO)

- 1 8' concrete pedestrian connection to Collyer Street in existing City right-of-way (and associated landscape, irrigation and fencing improvements)
Conexión peatonal de Collyer en el derecho existente de la ciudad
- 2 New concrete access pad to existing pump station
Conexión con la bomba de riego existente
- 3 Picnic lawn
Césped de picnic
- 4 Improve sand volleyball court in existing playground location: Remove existing concrete curb, install volleyball net and poles, and provide ADA access
Mejorar la cancha de voleibol cerca de la zona de juegos existente
- 5 Relocate existing shelter and tables (including new concrete pad and access route)
Reubicar refugio existente
- 6 New 8' concrete pedestrian connection
Camino de cemento
- 7 Replace existing walk to accommodate service vehicles - new walk to be 8' minimum concrete paving
Reemplazar el paseo existente para permitir acceso de los vehículos de servicio
- 8 Permanent stormwater control feature
Área de drenaje
- 9 New 18'x24' shade shelter with 2 tables
Refugio de la sombra, 18'x24'
- 10 New play area (includes play surfacing, equipment, walkways, etc.)
Zona de juegos
- 11 New plumbed restroom w/ vegetative screening and adjacent concrete pad (14'x14' minimum) to accommodate one handicap portable toilet and a future 12'x12' portable toilet enclosure.
Note: Consider crime prevention through environmental design when determining vegetation screening
Baño sondeado

- 12 Designated ADA on-street parallel parking
Aparcamiento en la calle designado por ADA
- 13 Enhance pond edge - improve vegetation and dredge pond for water quality
Mejorar el borde del estanque
- 14 Potential public easement with pedestrian connection to Baker Street - location and width of easement to be determined
Servidumbre pública potencial con conexión peatonal de Baker - ubicación y la anchura de servidumbre que se determine
- 15 Replace or remove existing bridge (depending on Baker connection)
Reemplazar o quitar el puente existente
- 16 Multi-purpose field area
Campo de usos múltiples
- 17 Relocate 2 existing trees to increase flexibility of the multi-purpose field
Mover 2 árboles existentes
- 18 Remove concrete and naturalize channel for experiential, drainage and ecological enhancement
Eliminar el cemento y naturalizar canal para el drenaje y la mejora ecológica
- 19 New 8' crusher fines pedestrian connection along channel and pond
Camino de grava a lo largo del canal
- 20 Convert to low water vegetation area (typ.)
Note: Adjust irrigation to ensure tree viability
Área de vegetación natural

EXISTING (EXISTENTE)

- 1 Existing pond
estanque existente
- 2 Existing pump station
Estación de bombeo existente
- 3 Existing drainage inlet
Entrada de drenaje existente

